

NACFOR WILDFIRE RISK REDUCTION PROGRAM SUMMARY

2017 CWPP

Community Wildfire Protection Plan

The purpose of a CWPP is to identify the wildfire risks within and surrounding a community, describe the impacts of previous and potential wildfires in the area, and to examine and prioritize ways to reduce wildfire risk within and surrounding communities.

CRIP

Community Resiliency Investment Program

CRIP is intended to reduce wildfire risks and impacts in B.C. municipal communities by providing funding and support for:

- fuel and vegetation management on crown land within the WUI,
- FireSmart initiatives on private property, and
- public education on wildfire prevention and preparedness.

FESBC

Fibre Utilization Project

Funding to reduce greenhouse gases through emissions avoidance. This is a partnership project with Interfor Corporation to utilize non-merchantable fibre from harvesting operations. Non-merchantable fibre will be hauled to Mercer-Celgar to be converted into pulp products rather than burned in slash piles on site.

FIRESMART

FireSmart is a national initiative to:

- reduce wildfire risk in populated areas and on private property,
- educate Canadians on the steps they can take to protect their family, property, and community from wildfire, and
- promote interagency cooperation in wildfire management.

FESBC

Forest Enhancement Society BC

Funding from the B.C. government for multiple aspects of forest enhancement, including the prevention and mitigation of wildfires on B.C. communities and forests.

RDCK WRRG Pilot Project

Wildfire Risk Reduction Group: Nakusp Fuel Break

NACFOR is one of two pilot study areas for the project. The Wildfire Risk Reduction Group's objectives are:

- increase collaboration between government, first nations, communities, and the private sector;
- create fuel breaks around communities;
- develop and test innovative wildfire risk mitigation strategies;
- promote info-sharing with the public; and
- ensure future decisions are made with the greater community in mind.



WILDFIRE RISK REDUCTION FUNDING

NACFOR - \$5000 to \$10,000 in annual operating budget for planning and administration of wildfire projects

2017 CWPP

UBCM Strategic Wildfire Prevention Initiative Program (SWPI)

Funded by:

\$1875 RDCK

\$1875 Village of Nakusp

\$10 000 NACFOR Legacy Funds

\$3750 Columbia Basin Trust

\$4908 NACFOR

FIRESMART – \$10 000 Annually

2017 – Funding Nakusp SWPI grant

2018 – Funding Nakusp SWPI grant

2019 – Funding Nakusp CRI grant

2020 - Funding application CRI grant

Funding applications ongoing annually

CRIP

2019 - Fuel management prescriptions for 10 treatment units (55.2 ha) in Nakusp / Hot Springs (April 1 – Dec 31, 2019)

2020 - Application for CRIP funding for 4 treatment units (22.2 ha) in Village of Nakusp

RDCK WRRG Pilot Project

Multi-year project

2020-2023 - RDCK partnership funded through CBT Wildfire Grant

FESBC

Multi-year project

2019-2020 - Fuel management prescriptions for 3 treatment units (201 ha) in WUI (outside municipal boundary)

2020 -2021 - Fuel management treatments for 2 units (52.5 ha). Priority units identified in CWPP and integral to RDCK community-scale fuel break project

FESBC Fibre Utilization Project

2019 – (20.4 ha) in partnership with Interfor, applied for funding to haul non-merchantable fibre from Nakusp WUI
Integral to RDCK community-scale fuel break project


FLNRORD Wildlife Risk Reduction Program

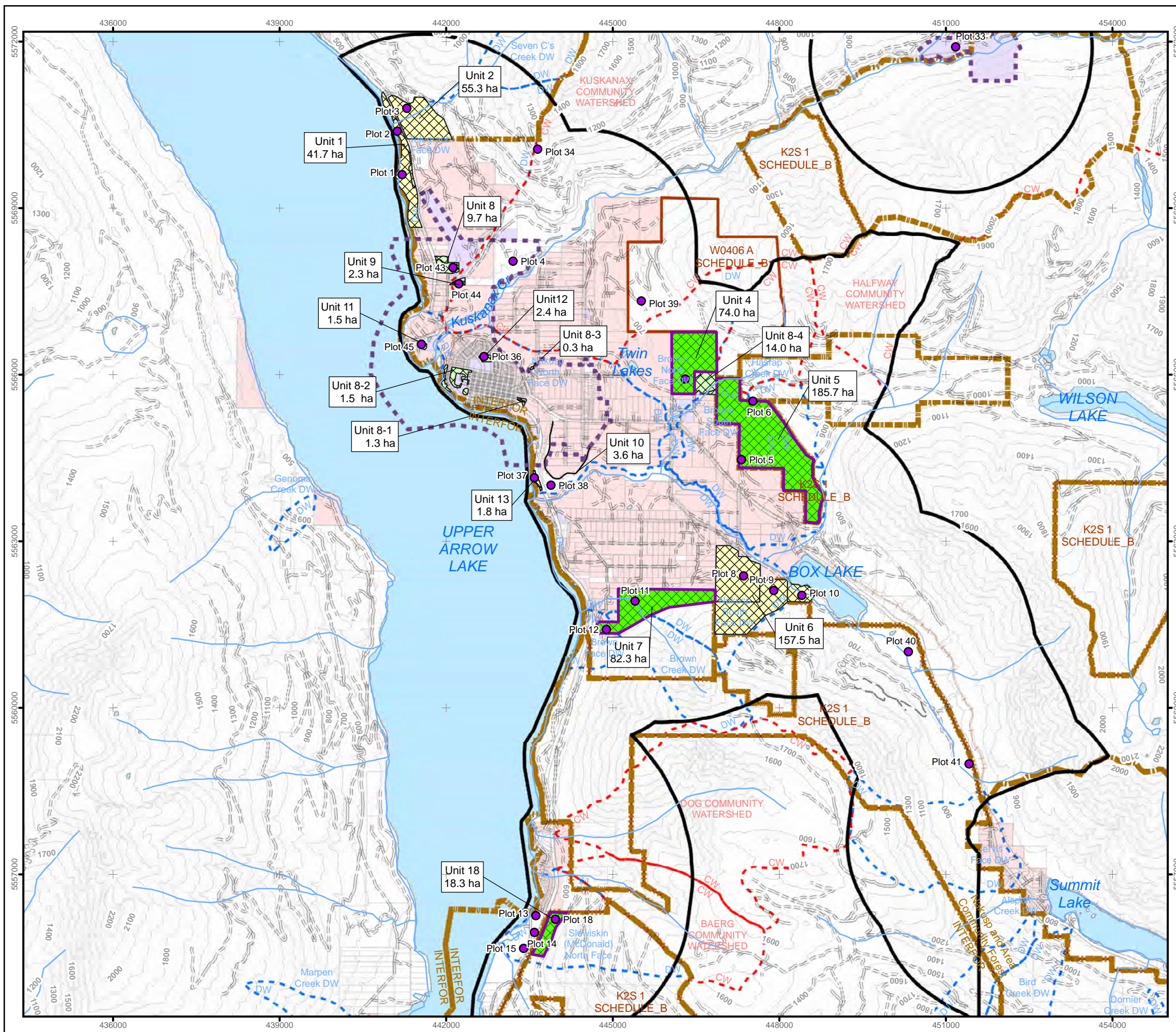
Multi-year project


2020-2023 - Application pending for development of four fuel management prescriptions (174.6 ha) within priority areas identified in the Nakusp and Area K Wildland Urban Interface (WUI)

FUNDING SUMMARY BY YEAR
























2017-2018	FUNDING	STATUS
Community Wildfire Protection Plan (CWPP)	\$52,409	Completed
Nakusp FireSmart (SWPI – program now replaced by CRIP)	\$10,000	Completed
Total 2017-2018	\$62,409	
2018-2019		
Nakusp FireSmart (CRIP regional project)	\$10,000	Completed
Total 2018-2019	\$10,000	
2019-2020		
Nakusp FireSmart (CRIP regional project)	\$10,000	Completed
Community Resiliency Investment Program (CRIP) - prescriptions	\$32,928	Completed
Forest Enhancement Society BC (FESBC) - prescriptions	\$51,050	Completed
Total 2019-2020	\$93,978	
2020-2023		
Community Resiliency Investment Program (CRIP) – treatments	\$137,182	Funding approved
FireSmart (CRIP regional project)	\$13,000	Funding approved
Forest Enhancement Society BC (FESBC) – treatments	\$249,685	Funding approved
Forest Enhancement Society BC (FESBC) – Fibre Utilization (partnership project with Interfor)	\$19,909	Funding approved
RDCK WRRG Pilot Project (CBT Wildfire Grant)	\$160,000	Funding approved
FLNRORD Wildfire Risk Reduction Program	\$87,000	Funding pending
Total 2020-2023	\$666,776	
Total All Projects	\$833,163	









NACFOR 2020 WILDFIRE RISK REDUCTION OVERVIEW MAP

-  Proposed 2020 Prescription Treatment Unit
-  FES Approved Treatment Unit
-  CRIP Approved Treatment Unit
-  WUI Proposed Interface Fuel Management Areas 2020 - NACFOR
-  WTA Fuel Assessment Plot
-  PRIVATE
-  MUNICIPAL
-  CROWN - PROVINCIAL
-  CROWN - FEDERAL
-  Area of Interest (AOI)
-  Municipal Boundary
-  Forest Licence
-  Forest Managed Licence
-  Community Watersheds
-  Domestic Watersheds
-  Lake/River
-  River / Creek
-  Highway
-  Secondary Road
-  Rough Old Trail
-  Rail Line - Abandoned
-  Intermediate Contour (20 m)
-  Index Contour (100 m)






0 500 1,000 2,000 3,000 4,000 5,000 m

1:70,000

Plot Status: Final
Drawn By: KE
Revised By:
File Name:
M:\COMMUNITY_FOREST\Data_Warehouse\Projects\Fuel_Mgmt\2020 WRRG\2020_WRRG_Treatment_Unit_Overview.mxd

Paper Source: Tabloid 11 x 17
Date Drawn: 2020-02-04
Date Revised:


2020 Fuel Treatment Units



Above and below: Unit 8-2
(Campground/Park) ground fuel



Above and below : Unit 9 (Hot Springs Rd) ground fuel



Above: Unit 8 (Airport Rd) ground fuel
Below: Unit 8 (Airport Rd) canopy cover

