

Recreation



**7km of NACFOR trails maintained
at Arrow Park, Galena Bay, &
Wensley Creek**

**Picnic sites maintained on the
shores of Arrow Park & Galena Bay**

Stewardship

**Douglas fir Beetle funnel traps
installed on Baerg, Scalping Knife, &
Wensley**



**Arrow Lakes
Caribou Society
completed
maternity pen,
NACFOR provided
financial support**

Nakusp and Area Community Forest

2020 Highlights



Quick Facts About Your Community Forest:

Allowable Annual Cut: 20,000 cubic metres
Gross Area: Community Forest Agreement
Total Land Base: 9,192 hectares
Working Forest: Timber Harvest Land Base:
6,367 hectares

For more information, visit
nakuspcommunityforest.com
119 Broadway Street, Nakusp
or call, 250-265-3656

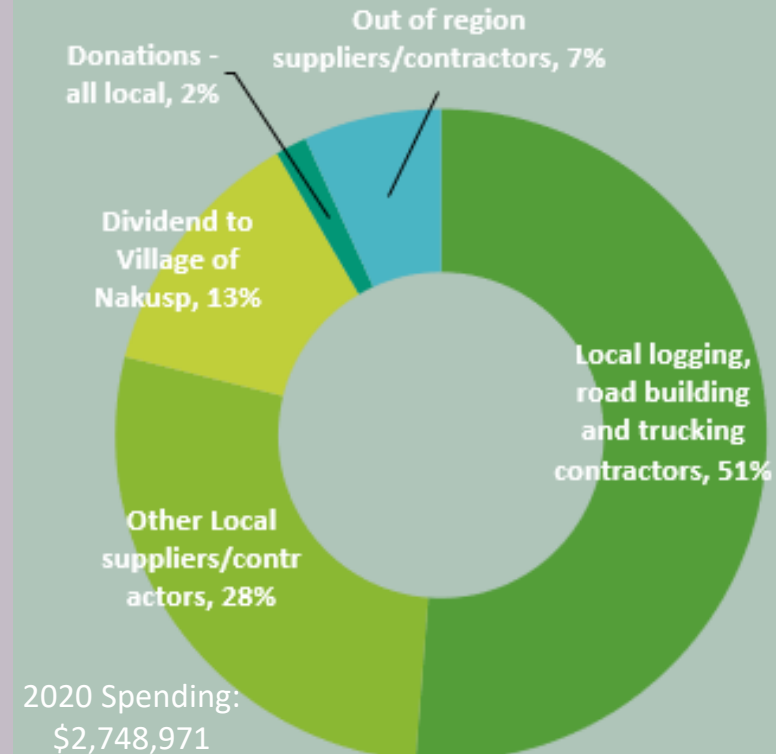


NACFOR was established in 2007 as a corporation
owned by the Village of Nakusp.



Community Benefits

93% OF SPENDING STAYS LOCAL



Fibre Utilization Project:

- Log scaling
- Redistribution of low value, undersized logs to chipping yards
- Local joint ventures
- Utilization of fibre from Wildfire Risk Reduction projects
- Reduces carbon emissions by reduced slash burning

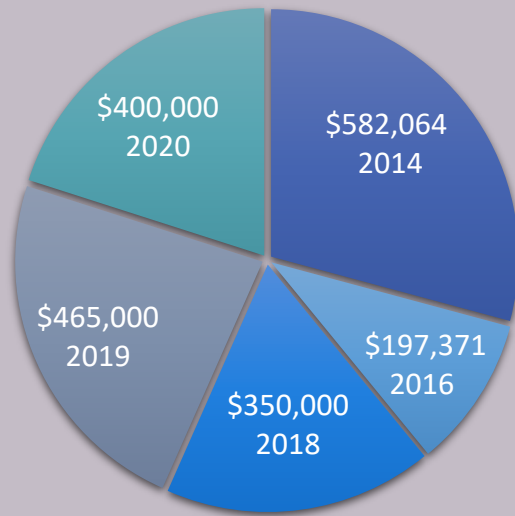


**TOTAL VALUE OF
LOG SALES IN 2020:
\$2,990,819**



Legacy

Dividend Over The Years



Total Dividends to Village of Nakusp NACFOR Legacy Fund since 2014
\$1,994,435

Total Donations to Local Organizations in 2020
\$49,141



New Marina Breakwater Partially Funded by NACFOR Legacy Fund

Education



National Forest Week with NES Students

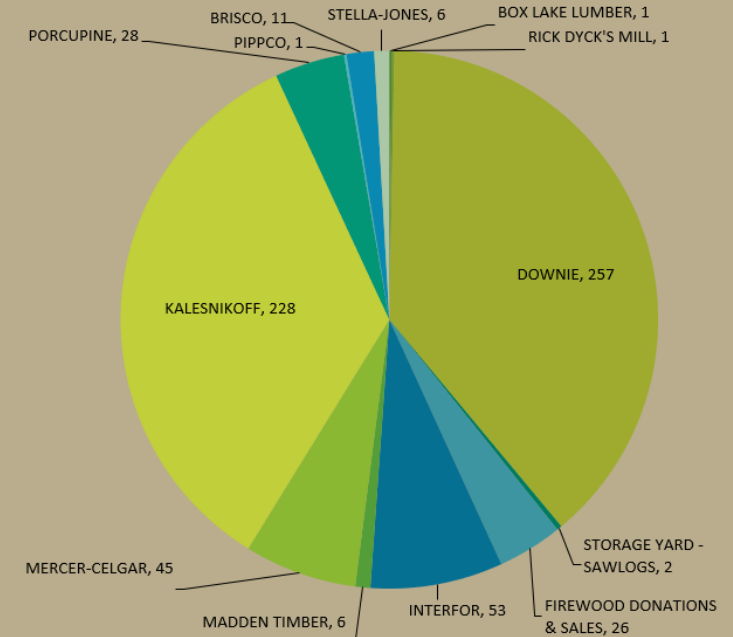
Nakusp Elementary School students learned about local tree species, how to count tree rings, and hiked the Jackrabbit Trail.



Down Town Revitalization Phase Two Fully Funded by NACFOR Legacy Fund

2020 Operations

TRUCK LOADS DELIVERED IN 2020



Person Days for Local Jobs 2940

48 hectares Logged
665 Logging Truckloads Delivered
30,165 cubic metres Total Volume Logged

Spent \$209,957 on Silviculture:
Planted Seedlings: 160,000
Brushed: 70 hectares